



**LEGEND**

- GAZETTED ROADS
- PROPOSED ROADS

**9 Street Number**

**DIGITAL CADASTRAL DATA BASE - BOUNDARY INFORMATION.**

Based on or contains data provided by the State of Queensland (Department of Natural Resources and Mines) [2013]. In consideration of the State permitting use of this data you acknowledge and agree that the State gives no warranty in relation to the data (including accuracy, reliability, completeness, currency or suitability) and accepts no liability (including without limitation, liability in negligence) for any loss, damage or costs (including consequential damage) relating to any use of the data. Data must not be used for direct marketing or be used in breach of the privacy laws.

**DNRM AERIAL PHOTOGRAPHY.**

Based on or contains data provided by the State of Queensland (Department of Natural Resource & Mines) [2012]. In consideration of the State permitting use of this data you acknowledge and agree that the State gives no warranty in relation to the data (including accuracy, reliability, completeness, currency or suitability) and accepts no liability (including without limitation, liability in negligence) for any loss, damage or costs (including consequential damage) relating to any use of the data. Data must not be used for direct marketing or be used in breach of the privacy laws.

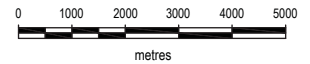
The aerial photography used in this plan has not been rectified. The image has been overlaid as a best fit on the boundaries shown and position is approximate only.

Date of Capture: 2011.

© State of Queensland

Satellite Imagery: DNRM 2011

Satellite Imagery: Google Earth



SCALE 1:100,000 IS APPLICABLE ONLY TO THE ORIGINAL SHEET SIZE. (A3)



**RPS**

RPS Australia East Pty Ltd  
ACN 140 292 762

135 Abbott St  
PO Box 1949  
CAIRNS QLD 4870

T +61 7 4031 1336  
F +61 7 4031 2942  
W rpsgroup.com.au

© COPYRIGHT PROTECTS THIS PLAN. Unauthorised reproduction or amendment not permitted. Please contact the author.

**Northern Peninsula Area Regional Council**

**ROAD PLAN  
Sheet 1**

SCALE @ A3	DATE	DRAWING NO.	ISSUE
1:100,000	11/5/215	9832-172	



**LEGEND**

- GAZETTED ROADS
- PROPOSED ROADS

**9 Street Number**

**DIGITAL CADASTRAL DATA BASE - BOUNDARY INFORMATION.**

Based on or contains data provided by the State of Queensland (Department of Natural Resources and Mines) [2013]. In consideration of the State permitting use of this data you acknowledge and agree that the State gives no warranty in relation to the data (including accuracy, reliability, completeness, currency or suitability) and accepts no liability (including without limitation, liability in negligence) for any loss, damage or costs (including consequential damage) relating to any use of the data. Data must not be used for direct marketing or be used in breach of the privacy laws.

**DNRM AERIAL PHOTOGRAPHY.**

Based on or contains data provided by the State of Queensland (Department of Natural Resource & Mines) [2012]. In consideration of the State permitting use of this data you acknowledge and agree that the State gives no warranty in relation to the data (including accuracy, reliability, completeness, currency or suitability) and accepts no liability (including without limitation, liability in negligence) for any loss, damage or costs (including consequential damage) relating to any use of the data. Data must not be used for direct marketing or be used in breach of the privacy laws.

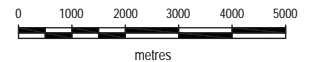
The aerial photography used in this plan has not been rectified. The image has been overlaid as a best fit on the boundaries shown and position is approximate only.

Date of Capture: 2011.

© State of Queensland

Satellite Imagery: DNRM 2011

Satellite Imagery: Google Earth



SCALE 1:100,000 IS APPLICABLE ONLY TO THE ORIGINAL SHEET SIZE. (A3)



**RPS**

RPS Australia East Pty Ltd  
ACN 140 292 762

135 Abbott St  
PO Box 1949  
CAIRNS QLD 4870

T +61 7 4031 1336  
F +61 7 4031 2942  
W rpsgroup.com.au

© COPYRIGHT PROTECTS THIS PLAN. Unauthorised reproduction or amendment not permitted. Please contact the author.

**Northern Peninsula Area Regional Council**

**ROAD PLAN  
Sheet 2**

SCALE @ A3	DATE	DRAWING NO.	ISSUE
1:100,000	11/5/215	9832-172	



**LEGEND**

- GAZETTED ROADS
- PROPOSED ROADS

**9 Street Number**

**DIGITAL CADASTRAL DATA BASE - BOUNDARY INFORMATION.**

Based on or contains data provided by the State of Queensland (Department of Natural Resources and Mines) [2013]. In consideration of the State permitting use of this data you acknowledge and agree that the State gives no warranty in relation to the data (including accuracy, reliability, completeness, currency or suitability) and accepts no liability (including without limitation, liability in negligence) for any loss, damage or costs (including consequential damage) relating to any use of the data. Data must not be used for direct marketing or be used in breach of the privacy laws.

**DNRM AERIAL PHOTOGRAPHY.**

Based on or contains data provided by the State of Queensland (Department of Natural Resource & Mines) [2012]. In consideration of the State permitting use of this data you acknowledge and agree that the State gives no warranty in relation to the data (including accuracy, reliability, completeness, currency or suitability) and accepts no liability (including without limitation, liability in negligence) for any loss, damage or costs (including consequential damage) relating to any use of the data. Data must not be used for direct marketing or be used in breach of the privacy laws.

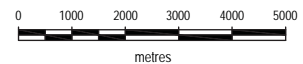
The aerial photography used in this plan has not been rectified. The image has been overlaid as a best fit on the boundaries shown and position is approximate only.

Date of Capture: 2011.


© State of Queensland

Satellite Imagery: DNRM 2011

Satellite Imagery: Google Earth



SCALE 1:100,000 IS APPLICABLE ONLY TO THE ORIGINAL SHEET SIZE. (A3)



**RPS**

RPS Australia East Pty Ltd  
ACN 140 292 762

135 Abbott St  
PO Box 1949  
CAIRNS QLD 4870

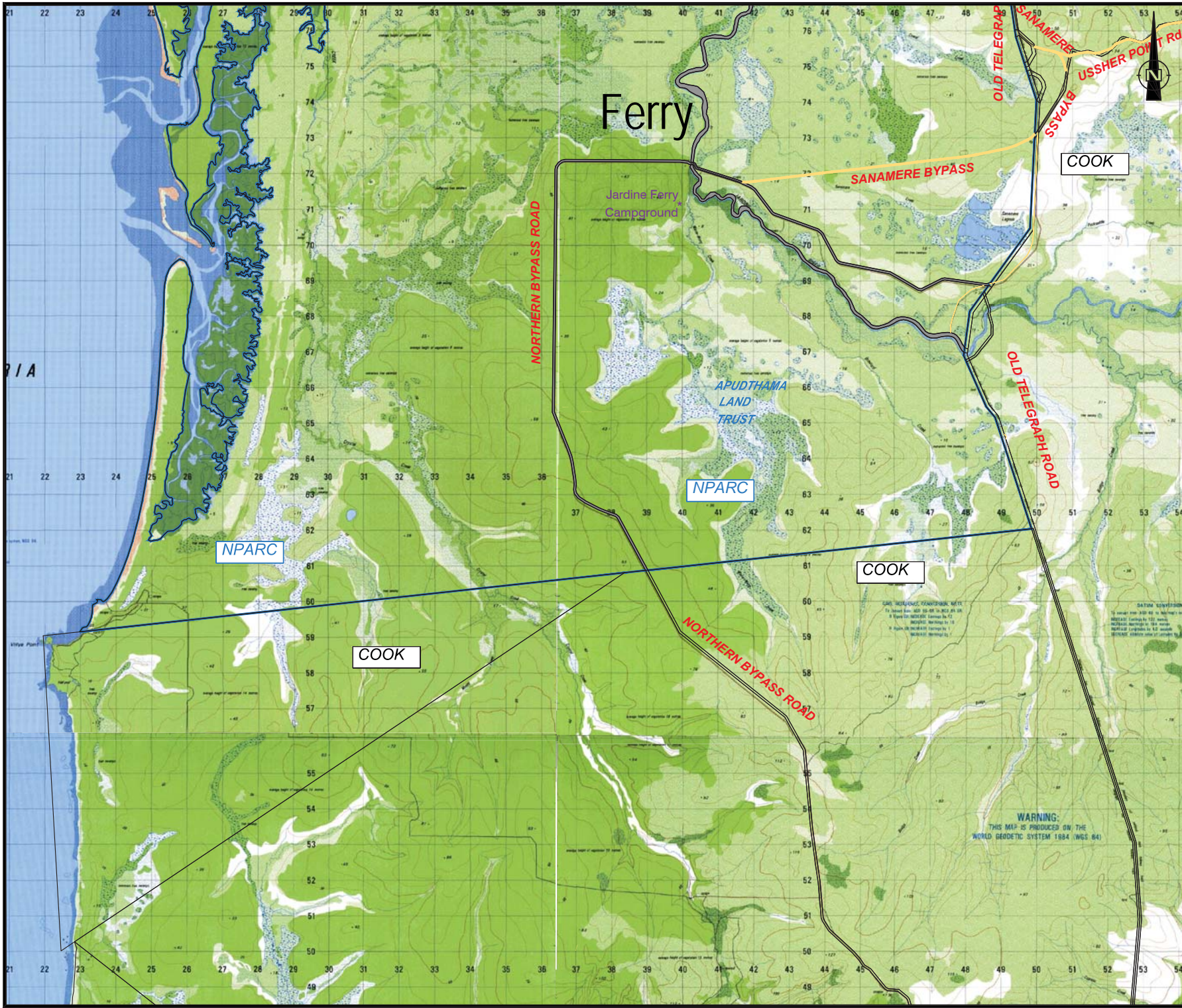
T +61 7 4031 1336  
F +61 7 4031 2942  
W rpsgroup.com.au

© COPYRIGHT PROTECTS THIS PLAN. Unauthorised reproduction or amendment not permitted. Please contact the author.



**Northern Peninsula Area  
Regional Council**

**ROAD PLAN  
Sheet 3**

SCALE @ A3	DATE	DRAWING NO.	ISSUE
<b>1:100,000</b>	11/5/215	<b>9832-172</b>	



**LEGEND**

-  **GAZETTED ROADS**
-  **PROPOSED ROADS**

**9 Street Number**

**DIGITAL CADASTRAL DATA BASE - BOUNDARY INFORMATION.**

Based on or contains data provided by the State of Queensland (Department of Natural Resources and Mines) [2013]. In consideration of the State permitting use of this data you acknowledge and agree that the State gives no warranty in relation to the data (including accuracy, reliability, completeness, currency or suitability) and accepts no liability (including without limitation, liability in negligence) for any loss, damage or costs (including consequential damage) relating to any use of the data. Data must not be used for direct marketing or be used in breach of the privacy laws.

**DNRM AERIAL PHOTOGRAPHY.**

Based on or contains data provided by the State of Queensland (Department of Natural Resource & Mines) [2012]. In consideration of the State permitting use of this data you acknowledge and agree that the State gives no warranty in relation to the data (including accuracy, reliability, completeness, currency or suitability) and accepts no liability (including without limitation, liability in negligence) for any loss, damage or costs (including consequential damage) relating to any use of the data. Data must not be used for direct marketing or be used in breach of the privacy laws.

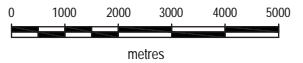
The aerial photography used in this plan has not been rectified. The image has been overlaid as a best fit on the boundaries shown and position is approximate only.

Date of Capture: 2011.

© State of Queensland

Satellite Imagery: DNRM 2011

Satellite Imagery: Google Earth



SCALE 1:100,000 IS APPLICABLE ONLY TO THE ORIGINAL SHEET SIZE. (A3)

	RPS Australia East Pty Ltd ACN 140 292 762
	135 Abbott St PO Box 1949 CAIRNS QLD 4870
© COPYRIGHT PROTECTS THIS PLAN. Unauthorised reproduction or amendment not permitted. Please contact the author.	T +61 7 4031 1336 F +61 7 4031 2942 W rpsgroup.com.au



**Northern Peninsula Area Regional Council**

**ROAD PLAN**  
Sheet 1

SCALE @ A3	DATE	DRAWING NO.	ISSUE
1:100,000	11/5/215	9832-172	



**LEGEND**

-  **GAZETTED ROADS**
-  **PROPOSED ROADS**

**9 Street Number**

**DIGITAL CADASTRAL DATA BASE - BOUNDARY INFORMATION.**

Based on or contains data provided by the State of Queensland (Department of Natural Resources & Mines) [2013]. In consideration of the State permitting use of this data you acknowledge and agree that the State gives no warranty in relation to the data (including accuracy, reliability, completeness, currency or suitability) and accepts no liability (including without limitation, liability in negligence) for any loss, damage or costs (including consequential damage) relating to any use of the data. Data must not be used for direct marketing or be used in breach of the privacy laws.

**DNRM AERIAL PHOTOGRAPHY.**

Based on or contains data provided by the State of Queensland (Department of Natural Resource & Mines) [2012]. In consideration of the State permitting use of this data you acknowledge and agree that the State gives no warranty in relation to the data (including accuracy, reliability, completeness, currency or suitability) and accepts no liability (including without limitation, liability in negligence) for any loss, damage or costs (including consequential damage) relating to any use of the data. Data must not be used for direct marketing or be used in breach of the privacy laws.

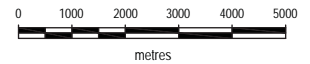
The aerial photography used in this plan has not been rectified. The image has been overlaid as a best fit on the boundaries shown and position is approximate only.

Date of Capture: 2011.

© State of Queensland

Satellite Imagery: DNRM 2011

Satellite Imagery: Google Earth



SCALE 1:100,000 IS APPLICABLE ONLY TO THE ORIGINAL SHEET SIZE. (A3)

	RPS Australia East Pty Ltd ACN 140 292 762
	135 Abbott St PO Box 1949 CAIRNS QLD 4870
© COPYRIGHT PROTECTS THIS PLAN. Unauthorised reproduction or amendment not permitted. Please contact the author.	T +61 7 4031 1336 F +61 7 4031 2942 W rpsgroup.com.au

**Northern Peninsula Area Regional Council**

**ROAD PLAN  
Sheet 5**

SCALE @ A3	DATE	DRAWING NO.	ISSUE
1:100,000	11/5/215	9832-172	



**DATUM CONVERSION NOTE**

To convert from AGD 86 to this map's co-ordinate system, WGS 84:  
 INCREASE Eastings by 122 metres  
 INCREASE Northings by 164 metres  
 INCREASE Longitudes by 4.0 seconds  
 DECREASE Absolute value of Latitudes by 4.0 seconds

**LEGEND**

- GAZETTED ROADS
- PROPOSED ROADS
- 9** Street Number

**DIGITAL CADASTRAL DATA BASE - BOUNDARY INFORMATION**

Based on or contains data provided by the State of Queensland (Department of Natural Resources and Mines) [2013]. In consideration of the State permitting use of this data you acknowledge and agree that the State gives no warranty in relation to the data (including accuracy, reliability, completeness, currency or suitability) and accepts no liability (including without limitation, liability in negligence) for any loss, damage or costs (including consequential damage) relating to any use of the data. Data must not be used for direct marketing or be used in breach of the privacy laws.

**DNRM AERIAL PHOTOGRAPHY**

Based on or contains data provided by the State of Queensland (Department of Natural Resource & Mines) [2012]. In consideration of the State permitting use of this data you acknowledge and agree that the State gives no warranty in relation to the data (including accuracy, reliability, completeness, currency or suitability) and accepts no liability (including without limitation, liability in negligence) for any loss, damage or costs (including consequential damage) relating to any use of the data. Data must not be used for direct marketing or be used in breach of the privacy laws.

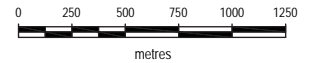
The aerial photography used in this plan has not been rectified. The image has been overlaid as a best fit on the boundaries shown and position is approximate only.

Date of Capture: 2011.

© State of Queensland

Satellite Imagery: DNRM 2011

Satellite Imagery: Google Earth



SCALE 1:25000 IS APPLICABLE ONLY TO THE ORIGINAL SHEET SIZE. (A3)

**RPS**

RPS Australia East Pty Ltd  
 ACN 140 292 762  
 135 Abbott St  
 PO Box 1949  
 CAIRNS QLD 4870

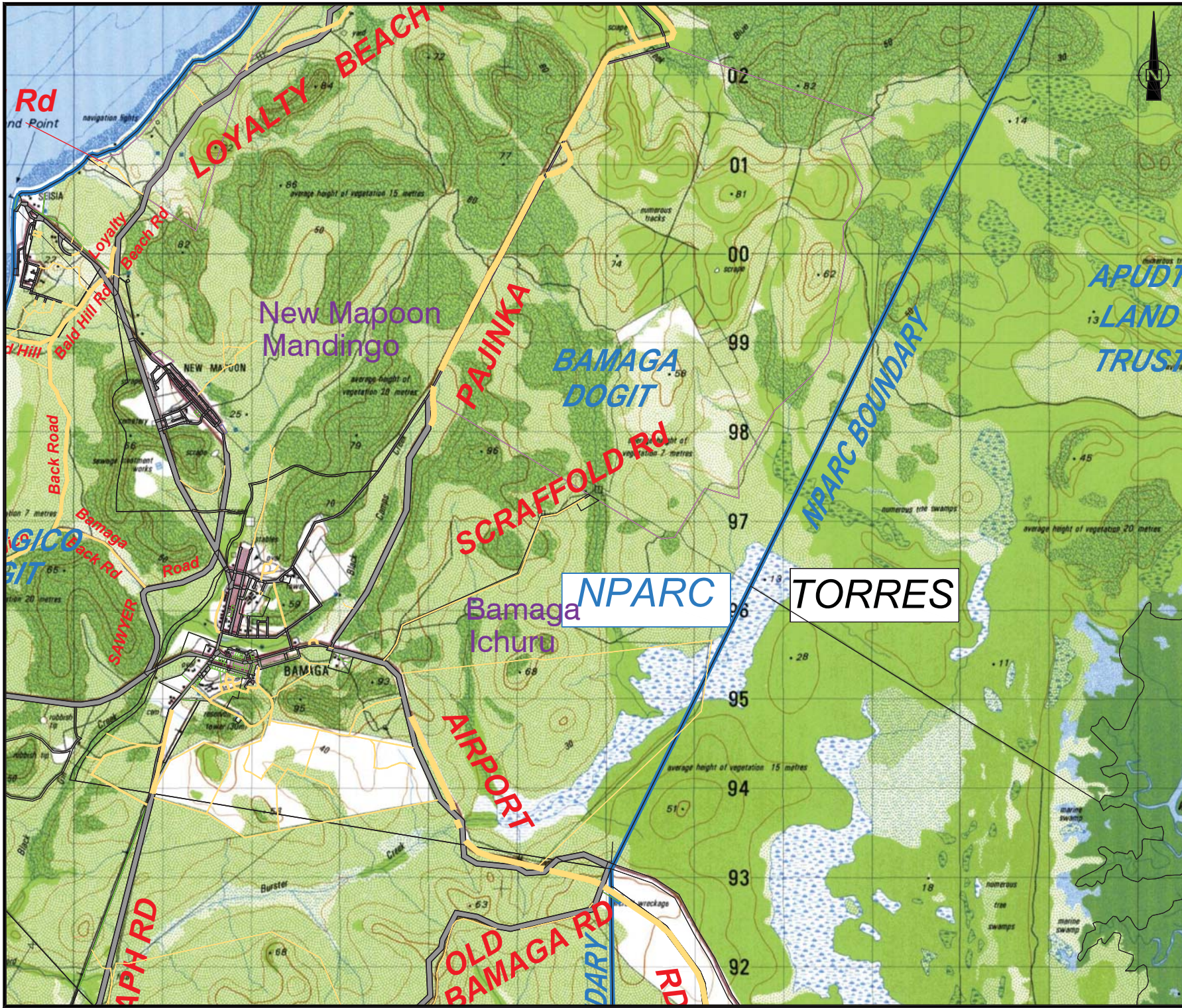
© COPYRIGHT PROTECTS THIS PLAN. Unauthorised reproduction or amendment not permitted. Please contact the author.

T +61 7 4031 1336  
 F +61 7 4031 2942  
 W rpsgroup.com.au

**Northern Peninsula Area Regional Council**

**ROAD PLAN**  
 Sheet 1

SCALE @ A3	DATE	DRAWING NO.	ISSUE
1:25000	11/5/215	9832-172	



**LEGEND**

- GAZETTED ROADS
- PROPOSED ROADS
- 9** Street Number

**DIGITAL CADASTRAL DATA BASE - BOUNDARY INFORMATION.**

Based on or contains data provided by the State of Queensland (Department of Natural Resources and Mines) [2013]. In consideration of the State permitting use of this data you acknowledge and agree that the State gives no warranty in relation to the data (including accuracy, reliability, completeness, currency or suitability) and accepts no liability (including without limitation, liability in negligence) for any loss, damage or costs (including consequential damage) relating to any use of the data. Data must not be used for direct marketing or be used in breach of the privacy laws.

**DNRM AERIAL PHOTOGRAPHY.**

Based on or contains data provided by the State of Queensland (Department of Natural Resource & Mines) [2012]. In consideration of the State permitting use of this data you acknowledge and agree that the State gives no warranty in relation to the data (including accuracy, reliability, completeness, currency or suitability) and accepts no liability (including without limitation, liability in negligence) for any loss, damage or costs (including consequential damage) relating to any use of the data. Data must not be used for direct marketing or be used in breach of the privacy laws.

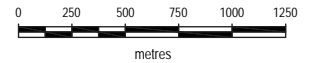
The aerial photography used in this plan has not been rectified. The image has been overlaid as a best fit on the boundaries shown and position is approximate only.

Date of Capture: 2011.

© State of Queensland

Satellite Imagery: DNRM 2011

Satellite Imagery: Google Earth



SCALE 1:25000 IS APPLICABLE ONLY TO THE ORIGINAL SHEET SIZE. (A3)

<b>RPS</b>	RPS Australia East Pty Ltd ACN 140 292 762
	135 Abbott St PO Box 1949 CAIRNS QLD 4870
© COPYRIGHT PROTECTS THIS PLAN. Unauthorised reproduction or amendment not permitted. Please contact the author.	T +61 7 4031 1336 F +61 7 4031 2942 W rpsgroup.com.au

**Northern Peninsula Area Regional Council**

**ROAD PLAN  
Sheet 7**

SCALE @ A3	DATE	DRAWING NO.	ISSUE
1:25000	11/5/215	9832-172	