



LEGEND

- GAZETTED ROADS
- PROPOSED ROADS

9 Street Number

DIGITAL CADASTRAL DATA BASE - BOUNDARY INFORMATION

Based on or contains data provided by the State of Queensland (Department of Natural Resources and Mines) [2013]. In consideration of the State permitting use of this data you acknowledge and agree that the State gives no warranty in relation to the data (including accuracy, reliability, completeness, currency or suitability) and accepts no liability (including without limitation, liability in negligence) for any loss, damage or costs (including consequential damage) relating to any use of the data. Data must not be used for direct marketing or be used in breach of the privacy laws.

DNRM AERIAL PHOTOGRAPHY

Based on or contains data provided by the State of Queensland (Department of Natural Resource & Mines) [2012]. In consideration of the State permitting use of this data you acknowledge and agree that the State gives no warranty in relation to the data (including accuracy, reliability, completeness, currency or suitability) and accepts no liability (including without limitation, liability in negligence) for any loss, damage or costs (including consequential damage) relating to any use of the data. Data must not be used for direct marketing or be used in breach of the privacy laws.

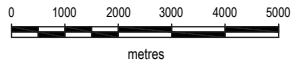
The aerial photography used in this plan has not been rectified. The image has been overlaid as a best fit on the boundaries shown and position is approximate only.

Date of Capture: 2011.

© State of Queensland

Satellite Imagery: DNRM 2011

Satellite Imagery: Google Earth



SCALE 1:100,000 IS APPLICABLE ONLY TO THE ORIGINAL SHEET SIZE. (A3)

RPS

RPS Australia East Pty Ltd
ACN 140 292 762

135 Abbott St
PO Box 1949
CAIRNS QLD 4870

T +61 7 4031 1336
F +61 7 4031 2942
W rpsgroup.com.au

© COPYRIGHT PROTECTS THIS PLAN. Unauthorised reproduction or amendment not permitted. Please contact the author.

**Northern Peninsula Area
Regional Council**

**ROAD PLAN
Sheet 1**

SCALE @ A3 1:100,000	DATE 23/4/2014	DRAWING NO. 9832-149	ISSUE
--------------------------------	-------------------	--------------------------------	-------



LEGEND

- GAZETTED ROADS
- PROPOSED ROADS

9 Street Number

DIGITAL CADASTRAL DATA BASE - BOUNDARY INFORMATION

Based on or contains data provided by the State of Queensland (Department of Natural Resources and Mines) [2013]. In consideration of the State permitting use of this data you acknowledge and agree that the State gives no warranty in relation to the data (including accuracy, reliability, completeness, currency or suitability) and accepts no liability (including without limitation, liability in negligence) for any loss, damage or costs (including consequential damage) relating to any use of the data. Data must not be used for direct marketing or be used in breach of the privacy laws.

DNRM AERIAL PHOTOGRAPHY

Based on or contains data provided by the State of Queensland (Department of Natural Resource & Mines) [2012]. In consideration of the State permitting use of this data you acknowledge and agree that the State gives no warranty in relation to the data (including accuracy, reliability, completeness, currency or suitability) and accepts no liability (including without limitation, liability in negligence) for any loss, damage or costs (including consequential damage) relating to any use of the data. Data must not be used for direct marketing or be used in breach of the privacy laws.

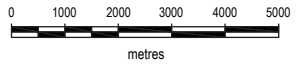
The aerial photography used in this plan has not been rectified. The image has been overlaid as a best fit on the boundaries shown and position is approximate only.

Date of Capture: 2011.


© State of Queensland

Satellite Imagery: DNRM 2011

Satellite Imagery: Google Earth



SCALE 1:100,000 IS APPLICABLE ONLY TO THE ORIGINAL SHEET SIZE. (A3)



RPS

RPS Australia East Pty Ltd
ACN 140 292 762

135 Abbott St
PO Box 1949
CAIRNS QLD 4870

T +61 7 4031 1336
F +61 7 4031 2942
W rpsgroup.com.au

© COPYRIGHT PROTECTS THIS PLAN. Unauthorised reproduction or amendment not permitted. Please contact the author.



Northern Peninsula Area Regional Council

ROAD PLAN Sheet 2

SCALE @ A3	DATE	DRAWING NO.	ISSUE
1:100,000	23/4/2014	9832-149	



LEGEND

-  **GAZETTED ROADS**
-  **PROPOSED ROADS**

9 Street Number

DIGITAL CADASTRAL DATA BASE - BOUNDARY INFORMATION.

Based on or contains data provided by the State of Queensland (Department of Natural Resources and Mines) [2013]. In consideration of the State permitting use of this data you acknowledge and agree that the State gives no warranty in relation to the data (including accuracy, reliability, completeness, currency or suitability) and accepts no liability (including without limitation, liability in negligence) for any loss, damage or costs (including consequential damage) relating to any use of the data. Data must not be used for direct marketing or be used in breach of the privacy laws.

DNRM AERIAL PHOTOGRAPHY.

Based on or contains data provided by the State of Queensland (Department of Natural Resource & Mines) [2012]. In consideration of the State permitting use of this data you acknowledge and agree that the State gives no warranty in relation to the data (including accuracy, reliability, completeness, currency or suitability) and accepts no liability (including without limitation, liability in negligence) for any loss, damage or costs (including consequential damage) relating to any use of the data. Data must not be used for direct marketing or be used in breach of the privacy laws.

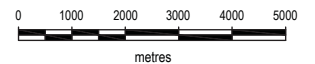
The aerial photography used in this plan has not been rectified. The image has been overlaid as a best fit on the boundaries shown and position is approximate only.

Date of Capture: 2011.

© State of Queensland

Satellite Imagery: DNRM 2011

Satellite Imagery: Google Earth



SCALE 1:100,000 IS APPLICABLE ONLY TO THE ORIGINAL SHEET SIZE. (A3)

	RPS Australia East Pty Ltd ACN 140 292 762
	135 Abbott St PO Box 1949 CAIRNS QLD 4870
© COPYRIGHT PROTECTS THIS PLAN. Unauthorised reproduction or amendment not permitted. Please contact the author.	T +61 7 4031 1336 F +61 7 4031 2942 W rpsgroup.com.au

Northern Peninsula Area Regional Council

**ROAD PLAN
Sheet 3**

SCALE @ A3	DATE	DRAWING NO.	ISSUE
1:100,000	23/4/2014	9832-149	



LEGEND

- GAZETTED ROADS
- PROPOSED ROADS
- 9** Street Number

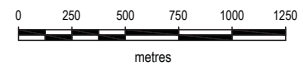
DIGITAL CADASTRAL DATA BASE - BOUNDARY INFORMATION
 Based on or contains data provided by the State of Queensland (Department of Natural Resources and Mines) [2013]. In consideration of the State permitting use of this data you acknowledge and agree that the State gives no warranty in relation to the data (including accuracy, reliability, completeness, currency or suitability) and accepts no liability (including without limitation, liability in negligence) for any loss, damage or costs (including consequential damage) relating to any use of the data. Data must not be used for direct marketing or be used in breach of the privacy laws.

DNRM AERIAL PHOTOGRAPHY
 Based on or contains data provided by the State of Queensland (Department of Natural Resource & Mines) [2012]. In consideration of the State permitting use of this data you acknowledge and agree that the State gives no warranty in relation to the data (including accuracy, reliability, completeness, currency or suitability) and accepts no liability (including without limitation, liability in negligence) for any loss, damage or costs (including consequential damage) relating to any use of the data. Data must not be used for direct marketing or be used in breach of the privacy laws.

The aerial photography used in this plan has not been rectified. The image has been overlaid as a best fit on the boundaries shown and position is approximate only.

Date of Capture: 2011.
 © State of Queensland

Satellite Imagery: DNRM 2011
 Satellite Imagery: Google Earth



SCALE 1:25000 IS APPLICABLE ONLY TO THE ORIGINAL SHEET SIZE. (A3)

RPS	RPS Australia East Pty Ltd ACN 140 292 762
	135 Abbott St PO Box 1949 CAIRNS QLD 4870
© COPYRIGHT PROTECTS THIS PLAN. Unauthorised reproduction or amendment not permitted. Please contact the author.	T +61 7 4031 1336 F +61 7 4031 2942 W rpsgroup.com.au

**Northern Peninsula Area
Regional Council**

**ROAD PLAN
Sheet 4**

SCALE @ A3	DATE	DRAWING NO.	ISSUE
1:25000	23/4/2014	9832-149	